

ROOTED IN COMUNIDAD, CULTIVATING EQUITY

RICCE advances climate resilience and pollution reduction in eight of San Diego's most polluted neighborhoods through 12 community-driven projects developed over five years of robust resident engagement. The projects include:

- 9 community projects and 3 transformative plans
- Participation from 11 local organizations
- A Community Advisory Board and Collaborative Stakeholder Structure

The project has an investment of:

\$22M

From the State of California through Transformative Climate Communities (TCC)

TRANSFORMATIVE PLANS:

COMMUNITY
ENGAGEMENT
PLAN (CEP)

Strengthens community participation through a community advisory board, a collaborative stakeholder structure, feedback, workshops, and resource fairs.

WORKFORCE
DEVELOPMENT
PLAN

Establishment of a hub at Logan Heights CDC to connect residents to local jobs within the green economy.

DISPLACEMENT
AVOIDANCE
PLAN (DAP)

Community-driven policies and programs to protect tenants and small businesses from displacement.



RICCE PROJECTS

- 1 COMMUNITY LAND TRUST:**
Secure land, create permanent affordable housing opportunities, and slow displacement.
- 2 12TH & IMPERIAL STATION**
Will upgrade the transportation hub with bike lockers, urban greenery, enhanced safety and improve passenger experience.
- 3 HOLISTIC HEALTHY HOMES:**
Home improvements such as solar, xeriscaping, appliance replacement, air filters, and lead remediation for healthier and safe homes.
- 4 TRANSIT STOP IMPROVEMENTS:**
25 bus shelters and amenities such as plants, seating, lighting, artistic elements and safety improvements.
- 5 CHICANO PARK MUSEUM RESILIENCE UPGRADES:**
Solar installation and EV charging stations for a new free all-electric shuttle service.
- 6 VIA VERDE ELECTRIC SHUTTLE:**
A free, bilingual electric shuttle service that safely and efficiently transports residents 7-days a week.
- 7 PROJECT NEW VILLAGE:**
12,000 square foot combined community resource center and food hub, featuring a community garden.
- 8 BOSTON AVENUE PARK:**
3.5-acre public park with trails, play equipment and green space serving as a buffer between the freeway and neighbors, and providing much-needed urban greening and recreation.














BENEFITING NEIGHBORHOODS



1. BARRIO LOGAN
2. LOGAN HEIGHTS
3. SHERMAN HEIGHTS
4. MT. HOPE
5. SHELLTOWN
6. STOCKTON
7. GRANT HILL
8. SOUTHCREST

PARTICIPATING ORGANIZATIONS

-  **SAN DIEGO FOUNDATION (SDF)**
Administers the project's implementation.
-  **ENVIRONMENTAL HEALTH COALITION (EHC)**
Leads community engagement and the Displacement Avoidance Plan.
-  **TIERRAS INDÍGENAS COMMUNITY LAND TRUST (TICLT)**
Manages the Community Land Trust.
-  **SAN DIEGO METROPOLITAN TRANSIT SYSTEM (MTS)**
Leads public transportation improvements.
-  **CHICANO PARK MUSEUM AND CULTURAL CENTER (CPMCC)**
Strengthens the museum's resilience and manages La Vía Verde.
-  **GRAY AREA**
Enhances bus stops and trolley stations.
-  **PROJECT NEW VILLAGE (PNV)**
Coordinates The Village garden, community kitchen, and resource center.
-  **CITY OF SAN DIEGO (COSD)**
Oversees the new Boston Avenue park and permit improvements.
-  **GRID ALTERNATIVES SAN DIEGO (GRID)**
Implements Holistic Healthy Homes and promotes green jobs.
-  **URBAN CORPS OF SAN DIEGO COUNTY (UCSDC)**
Leads the Workforce Development Plan.
-  **UNIVERSITY OF SAN DIEGO:**
Monitors project indicators.

GRAY
AREA